










## Introduction

These colours are used on the site alert mapping within the SWT GIS, but SER cannot guarantee the same colours are used in any other mapping system, particularly those based on ArcView.

## Statutory Designations from Natural England's web-site

- |  |                                      |   |  |
|--|--------------------------------------|---|--|
|  | National Nature Reserves             |  | NNR (boundary not available owing to OS restrictions)  |
|  | Sites of Special Scientific Interest |  | SSSI (boundary not available owing to OS restrictions) |
|  | Local Nature Reserves                |  | LNR (boundary not available owing to OS restrictions)  |

## Non-statutory Designations from the Staffordshire Grading System (1995 onwards)

- |  |  |
|--|--|
|  | Site of Biological Importance (ex Grade 1 SBI) equivalent to "Local Wildlife Site" |
|  | Biodiversity Alert Site (ex Grade 2 SBI)   |
|  | Proposed/potential Site of Biological Importance                                   |


## Geological Sites

- |  |   |
|--|---|
|  | Regionally Important Geological/geomorphological Site (= Local Geological Site) |
|--|---|



## Staffordshire Wildlife Trust Sites

- |  |                     |
|--|---------------------|
|  | SWT Nature Reserves |
|--|---------------------|

















## Other Nature Reserves

- |  |   |
|--|---|
|  | Royal Society for the Protection of Birds |
|--|---|

## Ancient Woodland Inventory

- |   |                                 |
|---|---------------------------------|
|  | Ancient & Semi-natural Woodland |
|  | Ancient Replanted Woodland      |

## Species Information

- |   |   |   |  |
|---|---|---|--|
|  | Mammals excluding those listed below                  |  | Amphibians and reptiles excluding those below        |
|  | Otter ( <i>Lutra lutra</i> )                          |  | Great Crested Newt ( <i>Triturus cristatus</i> )     |
|  | Badger ( <i>Meles meles</i> ) - not normally supplied |  | Native Crayfish ( <i>Austropotamobius pallipes</i> ) |
|  | Water Vole ( <i>Arvicola terrestris</i> )             |  | Flowering plants except those below                  |
|  | All bat species                                       |  | Bluebell ( <i>Hyacinthoides non-scripta</i> )        |
|  | All bird species                                      |  | Butterflies and Moths                                |
|  | Any other protected species (precise to 100m)         |  | BAP Species Records (precise to 100m)                |
|  | All Protected Species Records (precise to 1km)        |  | BAP Species Records (precise to 1km)                 |

## Notes:

The Local Nature Reserve and other nature reserve boundaries can overlay the current grading when both layers are actively visible

Where there are multiple species records for the same grid reference the dot for one species may obscure the dots for other species - all species records will be displayed in the accompanying spreadsheet

Not all the above categories may be present on the accompanying map